



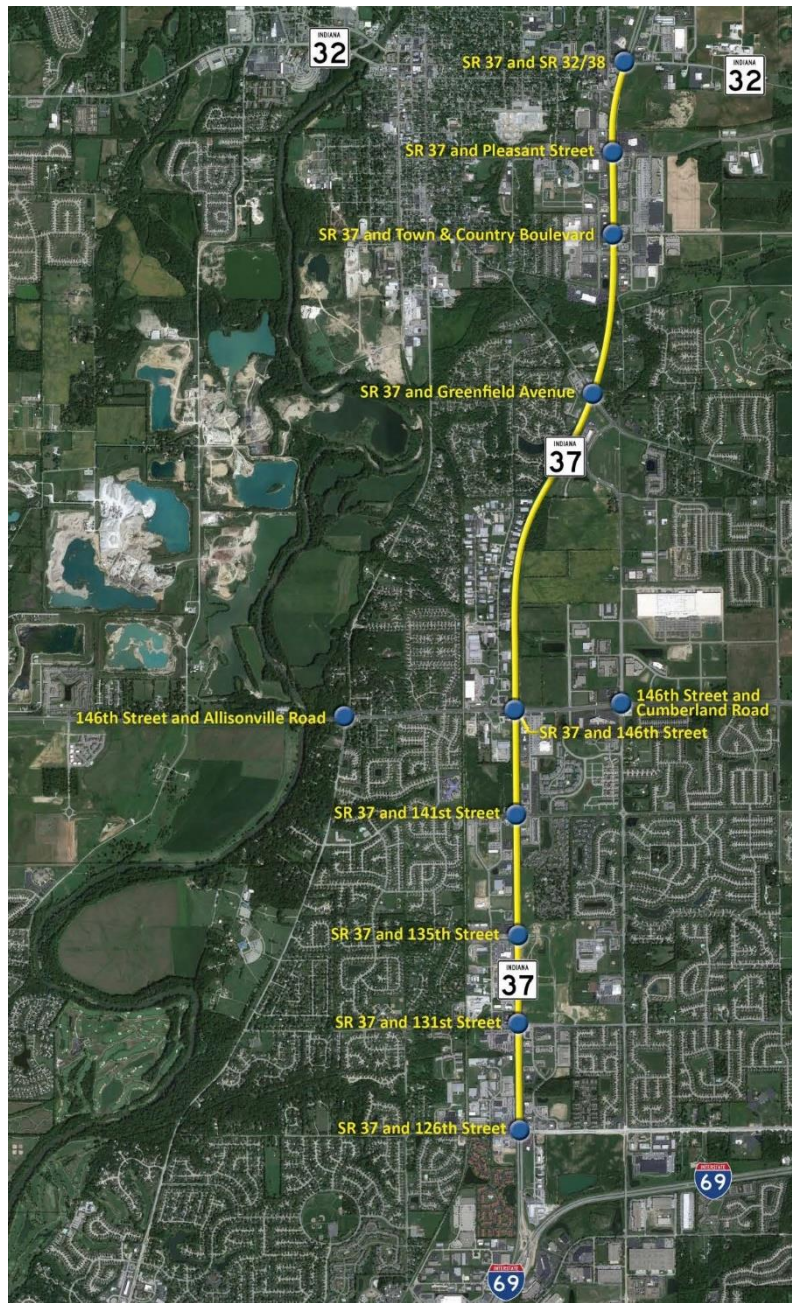
+



Homeowners Update Meeting
OCTOBER 19, 2016



PROJECT AREA



PURPOSE & NEED

NEED: Congestion

- Under existing conditions (2010), 3 of the 8 intersections operate at substandard LOS in the PM peak period. 6 of the 8 intersections have at least one leg operating at substandard LOS in the PM peak period.
- In the forecast year (2036) 7 of the 8 intersections are forecasted to operate at LOS F in the PM peak period; the 8th intersection is forecasted to operate at LOS E.

PURPOSE: Reduce Congestion

- Eliminate existing and forecasted congestion at the eight signalized intersections on SR 37 between 126th Street and SR 32.

PROJECT DESCRIPTION

- Reconstruct SR 37 to expressway with grade separated interchanges (roundabouts) at: 126th St., 131st St., 141st St., 146th St., Greenfield Ave., Town & Country Blvd., Pleasant St. and SR 32
- Right in/right out access at 135th St.
- 2 Drainage easements: 1 ~ midway between 126th & 131st and 1 along 141st – both west of SR 37
- Interchanges will include sidewalks and crosswalks for pedestrians and cyclists
- Construction of the 126th St., 131st St., 141st St., 146th St. prior to the northern 4

INTERCHANGE RENDERING



126TH STREET / STATE ROAD 37

Hamilton County, Indiana

CURRENT SCHEDULE

~~MAY 18~~ Notice to Proceed

~~JUNE 3~~ Survey Notification Letters Mailed

~~AUGUST 31~~ Survey Complete

NOVEMBER 14 Stage 1 Plans

JANUARY 11 Preliminary Field Check

APRIL 12 Public Hearing

SCHEDULE													
2016								2017					
MAY	JUN	JUL	AUG	SEP	OCT	NOV	DEC	JAN	FEB	MAR	APR	MAY	JUN
●													
	●												
			●	●									
						●							
								●					
											●		

DESIGN STATUS

- Working on 30% Design
- Focusing on
 - Interchange Layouts
 - Vertical Profiles
 - Overall drainage plan
 - Anticipated Right-of-Way impacts
- Review Submission by November 15, 2016

ENVIRONMENTAL STATUS

- Proceeding with the project as an Environmental Assessment (EA)
- Working on adding project into the Long Range Plan
- Red Flag Investigation & Phase I Hazmat Report – at INDOT in review
- Waters Report – currently ongoing
- Historic Property & Archaeology Reports – complete
- Resource Agency Coordination Letter – sent to resource agencies on 9/13

DRAINAGE STATUS

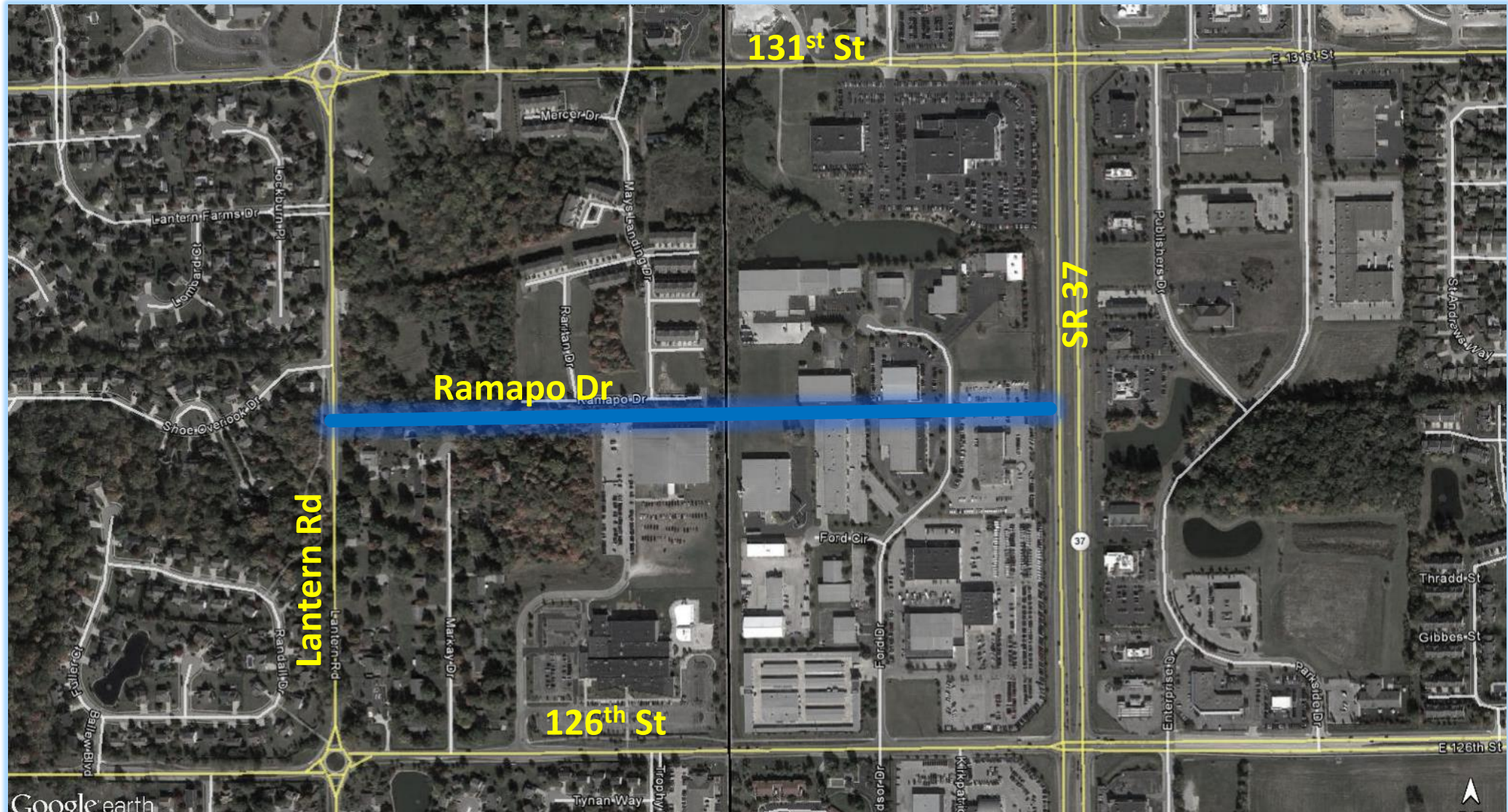
- COMPLETED TASKS

- Preliminary Field Survey
- Geotechnical Field Work (Borings)

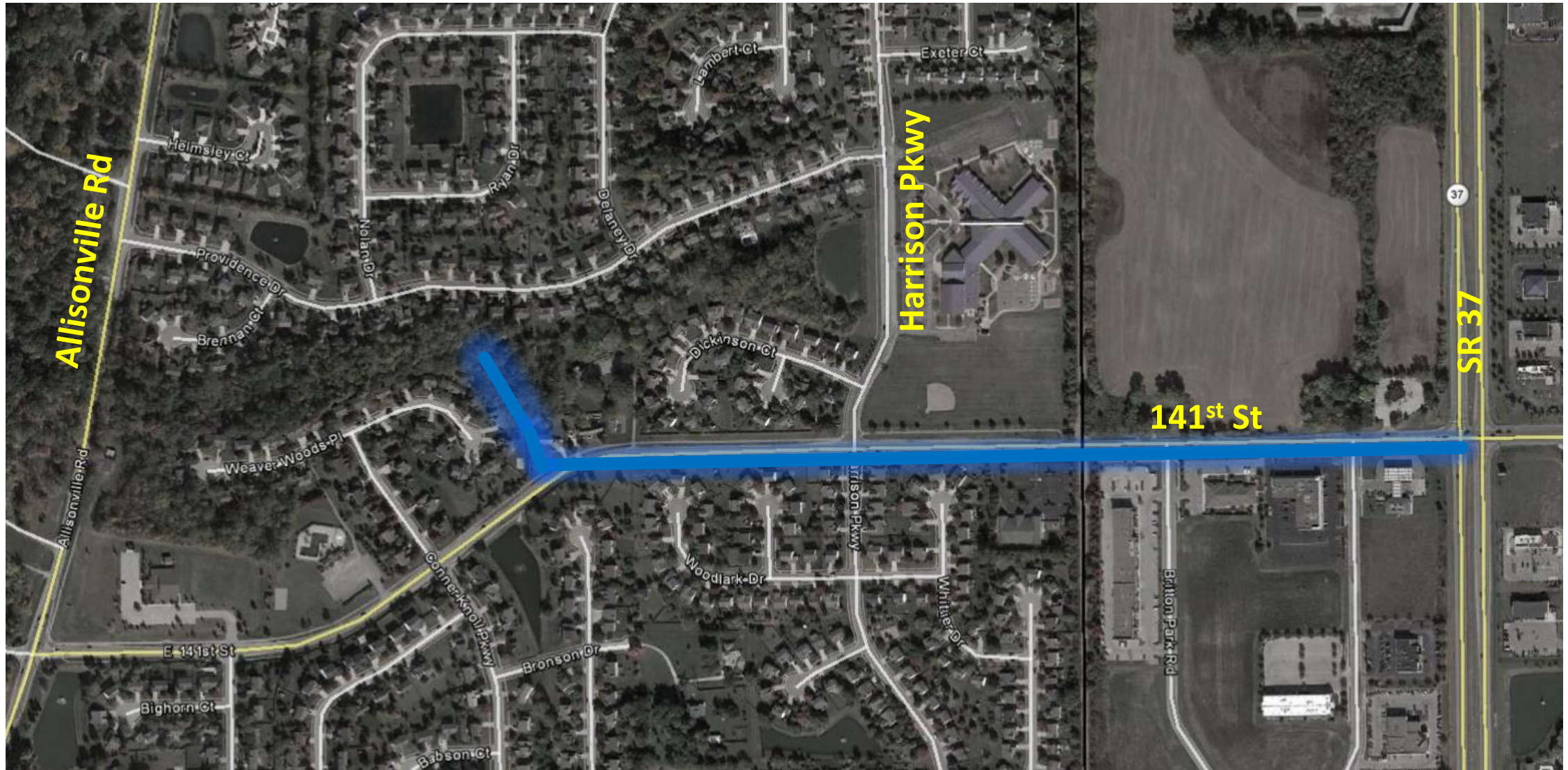
- IN-PROGRESS TASKS

- Preliminary analysis of hydraulic impacts
- Finalizing geotechnical report
- 30% plan design

DRAINAGE STATUS – North Corridor



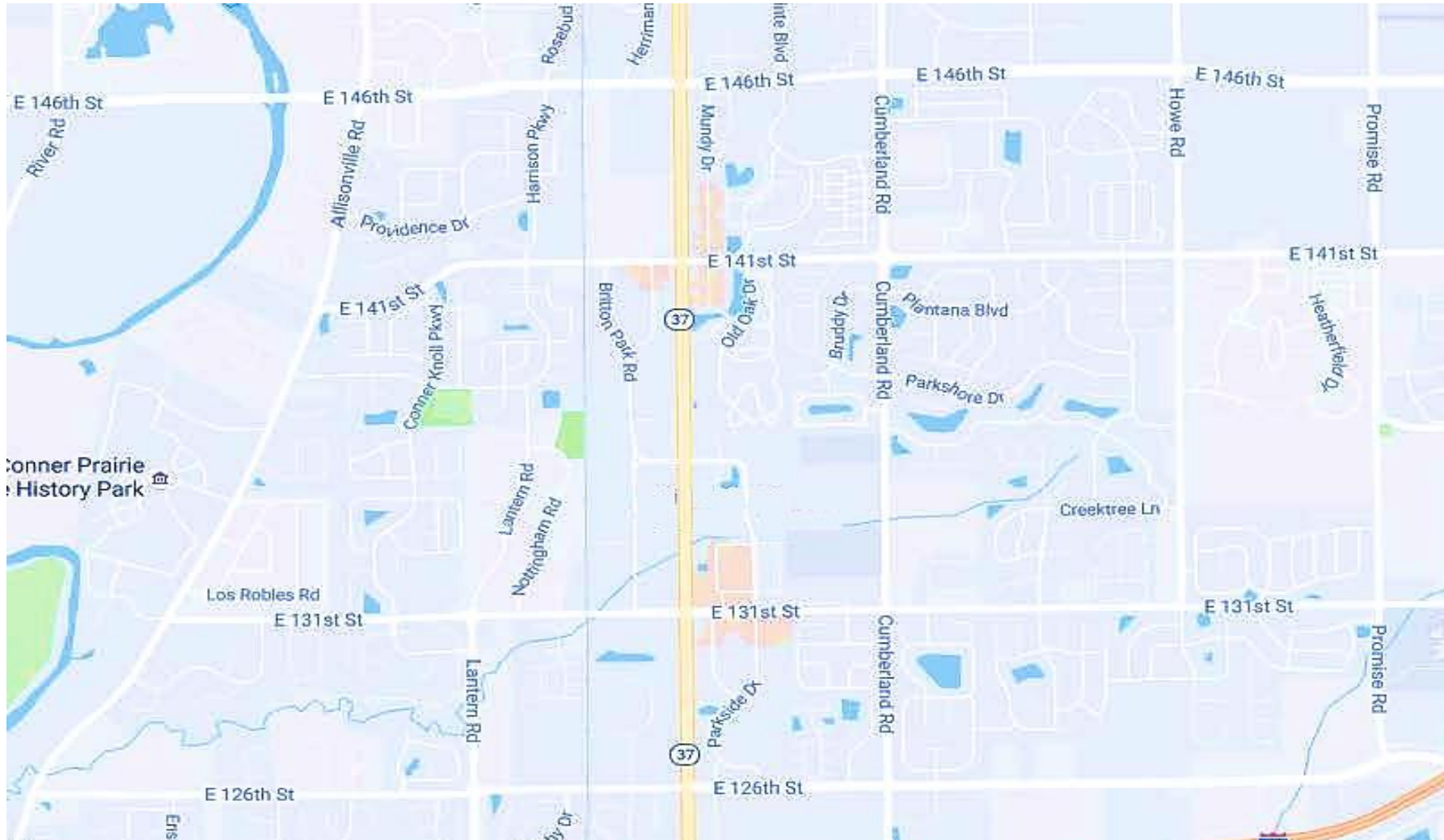
DRAINAGE STATUS – South Corridor



DRAINAGE STATUS – Preliminary Analysis Report

- Existing watershed and stream flood conditions
- Proposed SR 37 outfall structures
- Review discharges, water levels, and flow velocities during rainfall events
- Recommendations to minimize impacts to the existing stream channels and adjacent properties.

TRAFFIC INFORMATION – STUDY AREA



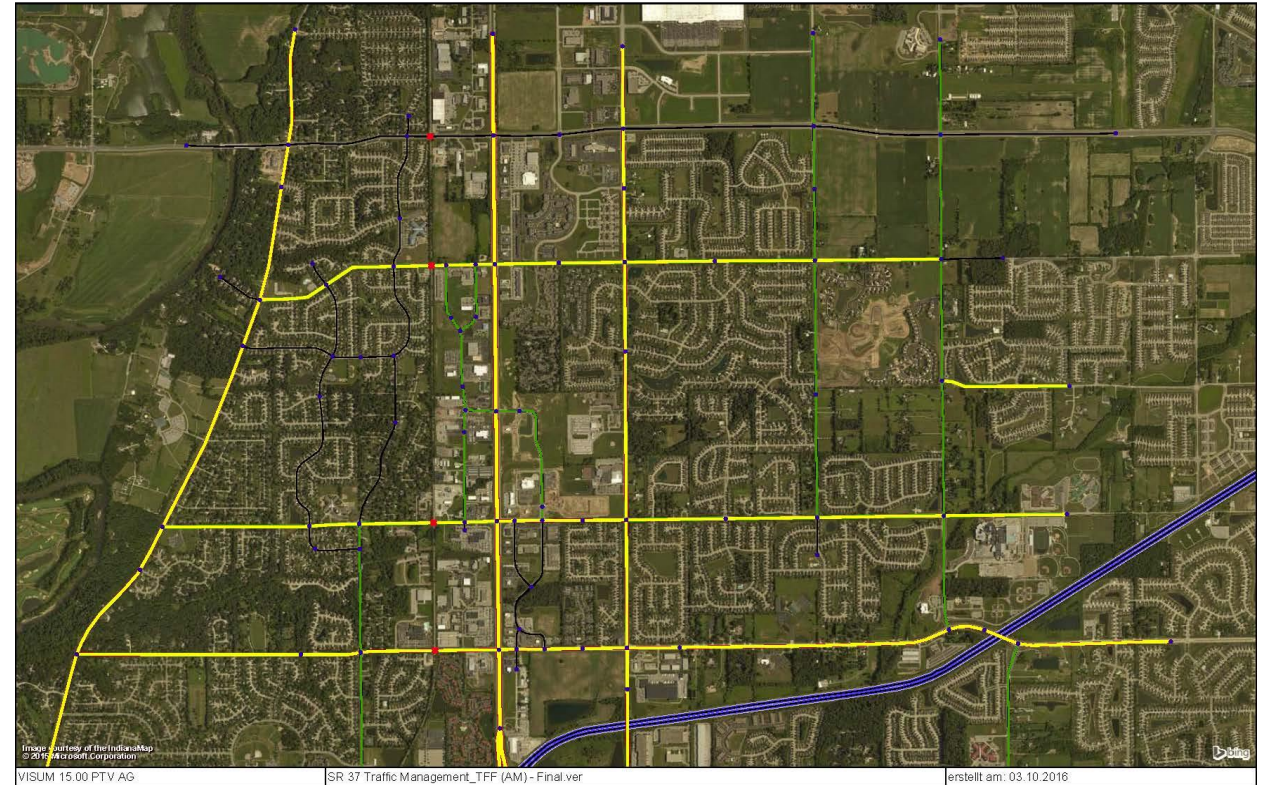
TRAFFIC INFORMATION – EXISTING MODEL

Data Collection

- Traffic Volume Counts
- Bluetooth Capturing
- Roadway Geometric Review

Develop Model

- Existing Conditions
- Roadway Network
- Calibration



TRAFFIC INFORMATION – CONSTRUCTION SCENARIO MODEL

- **Two locations constructed per year**
- **SR 37 to remain two lanes in each direction**
- **Possible sequencing:**
 - 141st Street & 126th Street
 - 146th Street & 131st Street
 - 141st Street & 131st Street
- **Hot Spot Identification:**
 - Identify areas with increased volumes
 - Identify potential improvements
 - Roadway closures
 - Addition of turn lanes
 - Addition of signals
 - Re-stripping
 - Changing signal timings
 - Traffic calming devices

TRAFFIC INFORMATION – DURING CONSTRUCTION

Ongoing Data collection

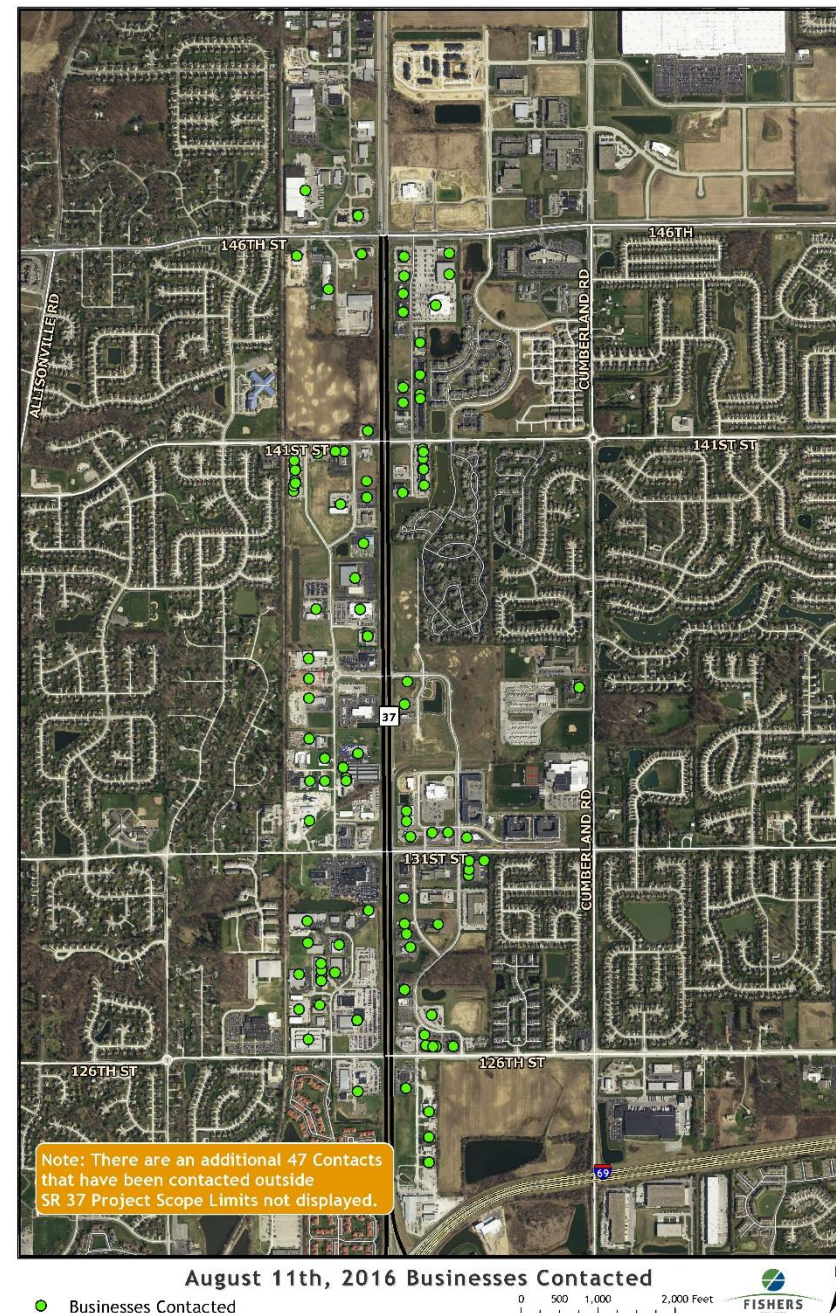
- Traffic Volume Counts
- Bluetooth Capturing
- Travel Time Runs
- Site Visits

Implement Traffic Control Strategies

BUSINESSES CONTACTED

Business Owner Outreach Meetings

- 210 Unique Business Owner Contacts
- Approximately 80 businesses were represented at the June 15th meeting held at Pinheads
- Approximately 78 businesses were represented on September 21st at Ben & Ari's



HOMEOWNERS CONTACTED

Homeowner Outreach Meetings

- 102 Unique Homeowner Contacts
- Approximately 50 homeowners attended the July 27th meeting held at Fishers Junior High
- One off meetings held with residents along Weaver Creek ditch to discuss drainage.
- CAC meeting following Stage 1 Plans



QUESTIONS?
sr37@fishers.in.us

PROJECT WEBSITE

www.fishers.in.us/SR37Improvements

