



+



STATE **ROAD37**  
IMPROVEMENT PROJECT

Public Update Meeting  
May 15, 2018



AMERICAN  
**STRUCTUREPOINT**  
INC.

# CURRENT SCHEDULE

	2018												2019												2020												2021											
	J	F	M	A	M	J	J	A	S	O	N	D	J	F	M	A	M	J	J	A	S	O	N	D	J	F	M	A	M	J	J	A	S	O	N	D	J	F	M	A	M	J	J	A	S	O	N	D
<b>Southern Drainage Line</b> (7 Months Construction)																																																
<b>Northern Drainage Line</b> (12 Months Construction)																																																
<b>126<sup>th</sup> Street Interchange</b> (9 Months Construction)																																																
<b>131<sup>st</sup> Street Interchange</b> (9 Months Construction)																																																
<b>141<sup>st</sup> Street Interchange</b> (9 Months Construction)																																																
<b>146<sup>th</sup> Street Interchange</b> (9 Months Construction)																																																

# PROJECTS TO BE COMPLETED PRIOR TO SR 37 CONSTRUCTION BEGINNING

## Fishers:

1. 116<sup>th</sup> Street at Cumberland Road – Intersection Improvement **COMPLETE!**
  - a. Additional eastbound right-turn lane
  - b. Additional southbound through lane
  
2. 116<sup>th</sup> Street at Allisonville Road – Reconstruction (overlay) **COMPLETE!**
  
3. 126<sup>th</sup> Street at Allisonville Road – Intersection Improvement – **COMING 2018**
  - a. Additional northbound through lane
  - b. Additional northbound right-turn lane
  - c. Additional southbound through lane
  - d. Additional westbound left-turn lane

# PROJECTS TO BE COMPLETED PRIOR TO SR 37 CONSTRUCTION BEGINNING

4. 126<sup>th</sup> Street at Parkside Drive – Intersection Improvement (Roundabout)  
August 2018 Letting. Construction scheduled mid September – End of Year 2018
5. 131<sup>st</sup> Street at Cumberland Road – Intersection Improvement (Roundabout)  
Construction scheduled June-August 2018
6. 131<sup>st</sup> Street at Allisonville Road – Intersection Improvement  
Construction scheduled mid June - November 2018
  - a. Additional northbound through lane
  - b. Additional southbound through lane

## Carmel:

1. 116<sup>th</sup> Street at Hazel Dell Road – Intersection Improvement (Roundabout) — COMPLETE!

## Noblesville:

1. Herriman Boulevard Extension – 146<sup>th</sup> Street to 141<sup>st</sup> Street COMING 2018

# Status of Drainage Line Construction \*Coming this Fall

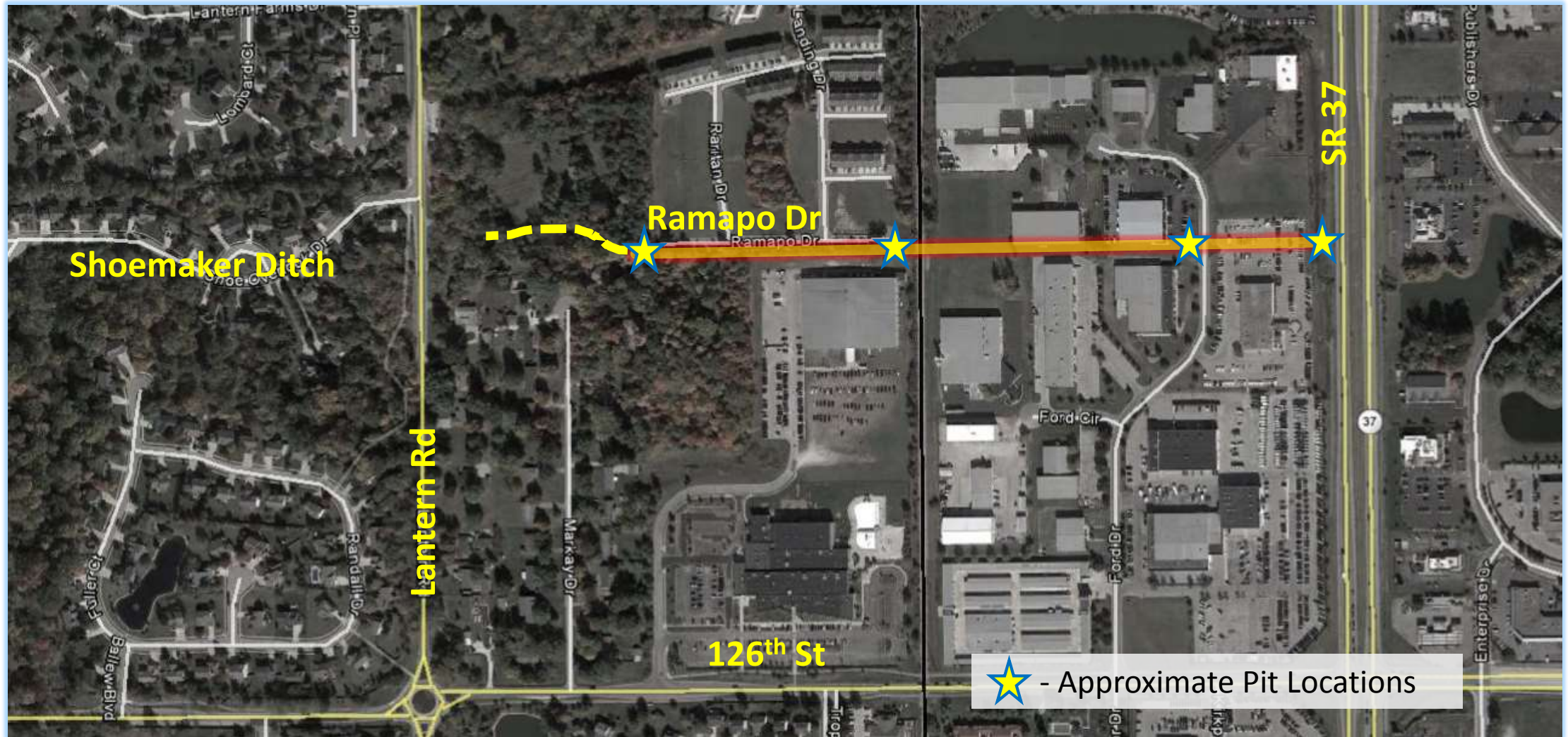
- South Trunk line
  - Fall 2018 to Spring 2019
  - Start at Lantern Road and move East toward SR 37
  - Construction areas location outside of roadways
- North Trunk line
  - Early 2019 to Fall 2019
  - Start at White River and move East toward SR 37
  - Maintain traffic along 146<sup>th</sup> Street

# Drainage Line Construction – Possible Method



<https://www.youtube.com/watch?v=WyimKWVoRME>

# DRAINAGE STATUS – South Corridor



# DRAINAGE STATUS – North Corridor



★ - Approximate Pit Locations



# ROADWAY DESIGN STATUS

- Completion ranges from 35%-75%
- Finishing Drainage Details
- Bridge Structure and Wall Details
- Reviewing Maintenance of Traffic

# ROADWAY DESIGN STATUS

- 146<sup>th</sup> Intersection
  - Single Point Urban Interchange (SPUI)
    - (example: Allisonville Road and I-465)
  - Signalized Interchange
  - Better solution for proposed traffic growth

# 146th Street Interchange



# 141<sup>st</sup> Street Interchange



# 135<sup>th</sup> Street Intersection



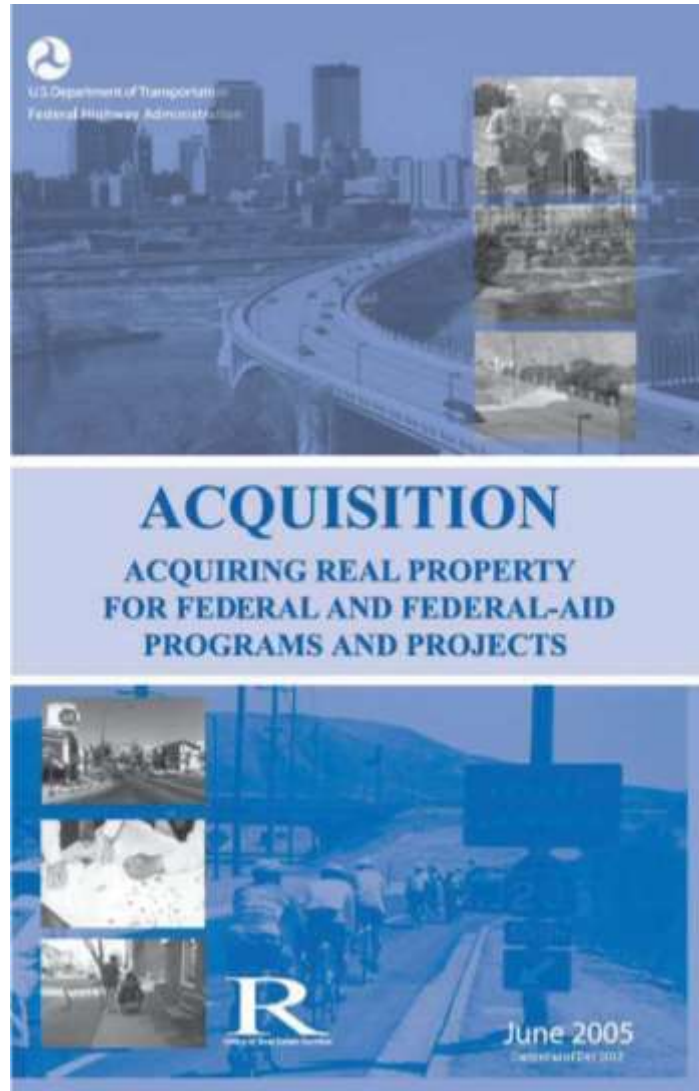
# 131<sup>st</sup> Street Interchange



# 126<sup>th</sup> Street Interchange



# Right of Way Acquisition Update





# Marketing Program

- Welcome IMAVEX
- \$500,000 has been set aside
- \$250,000 contribution from both Hamilton County and Fishers
- Money to be focused on helping connect consumers and SR 37 business community during construction

# MARKETING STATE ROAD 37



Steve Burzynski, President/ Co-Owner  
Keriann Rich, Senior Strategic Advisor

**Thank you for this opportunity!**

# PROJECT VISION

State Road 37 is more than a stretch of pavement that connects the county's two fastest-growing cities, Fishers and Noblesville. It is a corridor that is driving economic development, quality of life, and regional tourism. This project must communicate the impact over inconvenience. When complete, the new State Road 37 will get people where they are going faster, better, and safer.



# PROJECT GOALS

- 1 To effectively communicate how construction will impact traffic patterns through this multi-phase project.
- 2 To minimize confusion and frustration with road closures and delays.
- 3 To showcase value and benefit of project construction.
- 4 To drive traffic to businesses impacted by project construction.

# STATE ROAD 37

IMPROVEMENT PROJECT

A marketing campaign to drive awareness of the impact an improved SR 37 will offer to Hamilton County residents, businesses, and visitors.



ENGAGE

ACTIVATE




EMPOWER



# New and Updated SR 37 Website

[www.driveSR37.com](http://www.driveSR37.com)

- Easy-to-access URL
- Timeline
- Project Updates and Details
- FAQs



**QUESTIONS?**  
[twoodruff@rqaw.com](mailto:twoodruff@rqaw.com)

## **PROJECT WEBSITE**

[www.driveSR37.com](http://www.driveSR37.com)

