

Spring 2026 HOA Workshop

2026 Construction Outlook

Director of Engineering: Hatem Mekky

Asset Manager: Rich Bassett

Ongoing Projects

- Road Resurfacing: 26-1
- Pedestrian Trails: *Municipal Drive*
- *116th / Allisonville Intersection Improvement*
- 131st / Brooks School Roundabout
- 96th / Cyntheanne Rd Roundabout
- SR 37/141st St - Completion
- 136th Street Widening – *Prairie Baptist Road to Cyntheanne Road*
- *Olio/ Southeastern Roundabout*
- *USA Parkway widening*

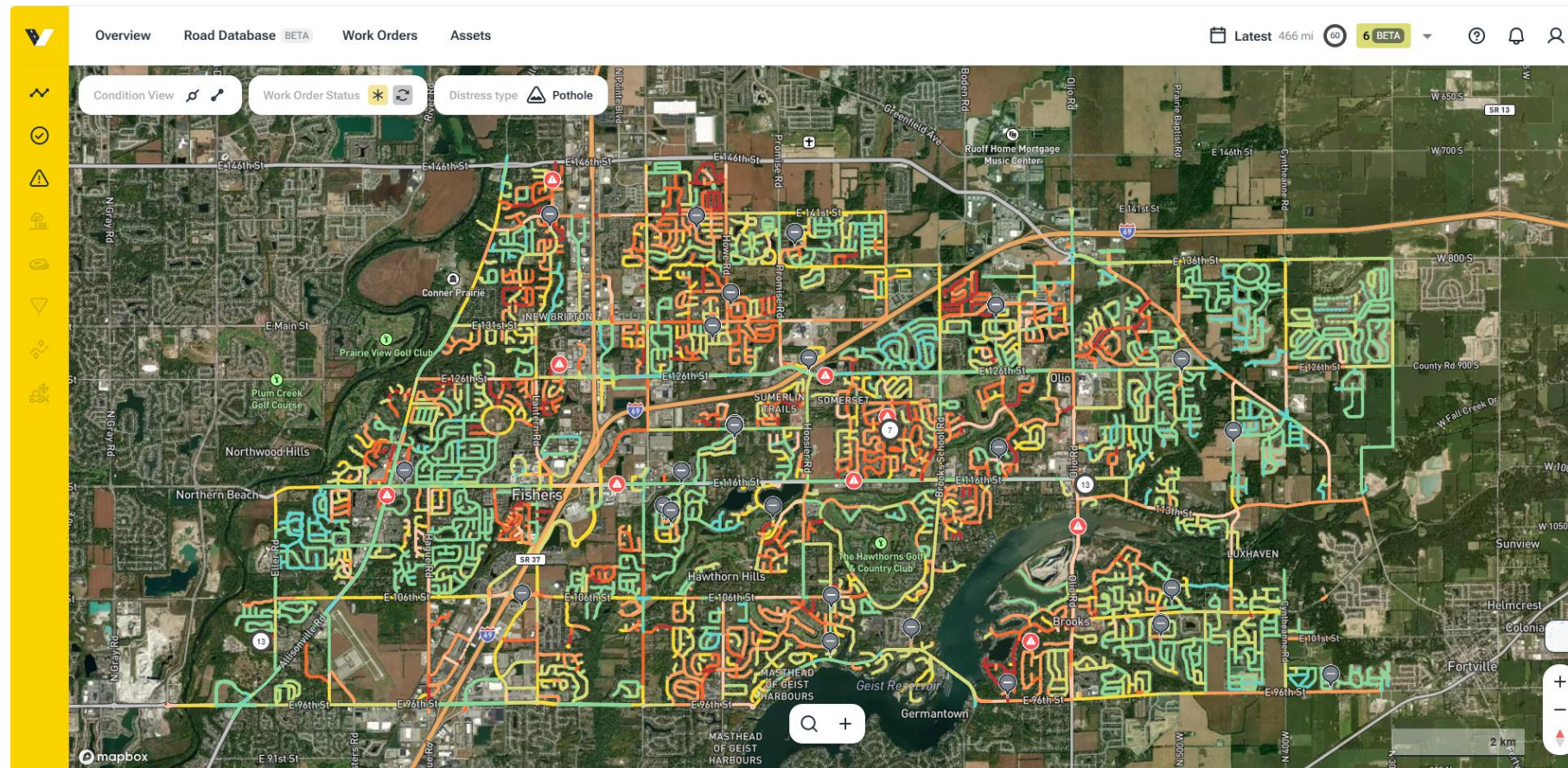
2027 Projects

- Road Resurfacing 27-1
- Cumberland Road – 106th to 116th
- USA Parkway – continuation
- 116th St Municipal to Lantern Rd

2026 Construction Outlook

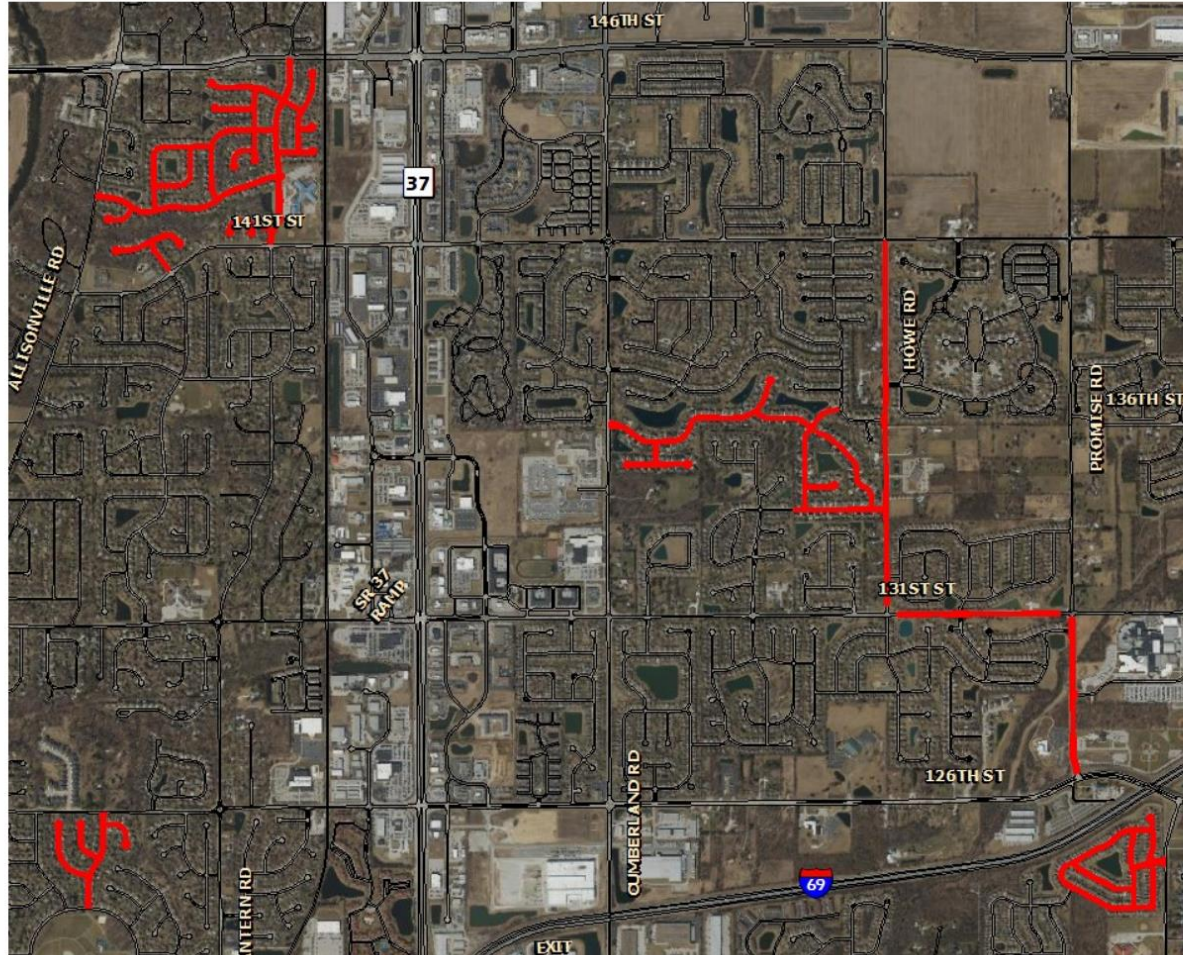
Road Resurfacing :

- Yearly package addressing neighborhoods and public streets
- Utilize PASER ratings to identify roadways in each year's package



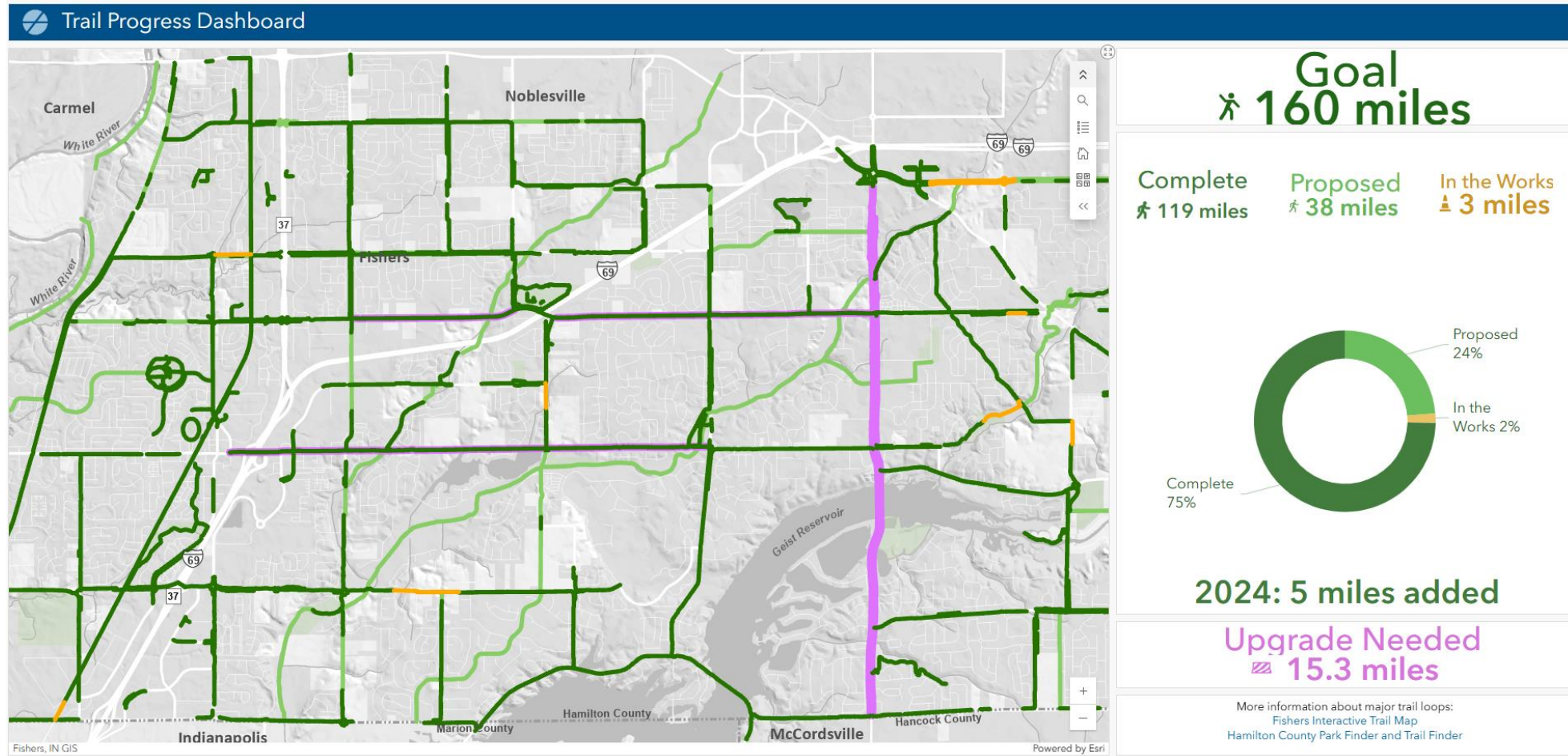
2026 Construction Outlook

2026 -1 Resurfacing Package:



2026 Construction Outlook

2026 Fishers Pedestrian Trail Projects



2026 Construction Outlook

Capital Project Dashboard

Filter Project by: Year 2023 2024 2025 2026 2027 Phase Close Out Construction Design Utility Relocation

Active Projects

5 Transportation

- SR 37 & 141st Street Construction
- Cumberland Road Reconstruction Pre-construction
- 136th Street Widening - Southeastern Pkwy. to Prairie Baptist Road Construction
- 136th Street Widening - Prairie Baptist Road to Cyntheanne Road Construction
- 116th Street & Allisonville Road Pre-construction

5 Roundabout

- 131st Street & Howe Road RAB Complete
- 96th Street & Cyntheanne Road RAB Pre-construction
- 121st and Hoosier Road Roundabout Complete
- 131st St and Brooks School Rd Roundabout Pre-construction
- Olio Road & Southeastern Pkwy. RAB Pre-construction

3 Resurface

- 25-01 Road Resurfacing Complete
- 25-02 Road Resurfacing Construction

5 Trail

- Nickel Plate Trail Bridge over 96th Street Complete
- Bur Oak Pedestrian Bridge Complete
- 106th Street Trail Construction
- Hoosier Road Trail Complete

1 Sanitary

- Lynwood Hills Septic Tank Elimination Program Pre-construction

Map showing project locations in Fishers, IN, including areas around Noblesville, Clarksville, and Fishers. The map is color-coded by project phase: Design (blue), Utility Relocation (green), Construction (orange), and Close Out (red).

131st Street & Howe Road RAB

On Schedule

Description
The new roundabout at 131st and Howe is open to traffic. There will be periodic lane restrictions while construction in the area continues. Please continue to drive carefully.

Federal/Local Split 90/10	Contractor E&B Paving
Bid Amount \$1,622,334.00	Actual Cost TBD
Estimated Start Spring 2025	Estimated End Fall 2025

Design Utility Relocation Construction Close Out

Contact
Tami Houston, 317-595-3412, houston@fishers.in.us

Year	Projects
2023	1
2024	4
2025	9
2026	3
2027	1

2026 Capital Projects :

- 116th and Allisonville Rd. Intersection Improvement
- SR 37 & 141st Street Interchange
- Cyntheanne Rd and 96th RAB
- 131st and Brooks School RAB
- 136th St. Widening from Southeastern to Prairie Baptist
- Olio Rd and Southeastern Pkwy RAB
- USA Pkwy widening

[HTTPS://MAP.FISHERS.IN.US/CAPITALPROJECTS/](https://map.fishers.in.us/capitalprojects/)

2026 Construction Outlook

Capital Projects Dashboard QR CODE



[HTTPS://MAP.FISHERS.IN.US/CAPITALPROJECTS/](https://map.fishers.in.us/capitalprojects/)



2026 Construction Outlook



Residential Private Roads

We understand the importance of well-maintained roads in your neighborhood. Our city, in alignment with Ordinance #R031322H, offers a clear process for homeowners and associations to submit privately owned residential roads for consideration and permanent City maintenance.

[LEARN MORE](#)


Private Roads:

- A policy for the dedication and acceptance of privately owned residential roads within the City of Fishers.
- Criteria for privately owned residential roads were adopted by the City of Fishers Board of Public Works and Safety (Ordinance #R031322H) and are eligible for dedication.
- Additionally, approval will be subject to the satisfaction of conditions being met after an onsite assessment by the Department of Engineering.
- These conditions include a survey (if necessary) for revisions to parcel lines and payment (for roads that are rated at an 8 or less on the PASER rating scale*) equal to 10% of the engineer's estimate to mill and resurface the private roads, including necessary curb repairs.

2026 Construction Outlook

Residential Eyebrows:

- The City of Fishers (“City”) will accept dedicated privately owned residential “eyebrow” roads within the City by way of approval at the Board of Public Works and Safety. The approval will be subject to satisfaction of conditions being met, and an onsite assessment by the Department of Engineering.



Residential Private Eyebrows

We're here to streamline the process for dedicating and maintaining privately owned 'eyebrow' roads in our city. Homeowners and associations can request dedication at no cost to the City, ensuring your community's roads are in top shape.

[LEARN MORE](#)

2026 Construction Outlook

Neighborhood Parking:

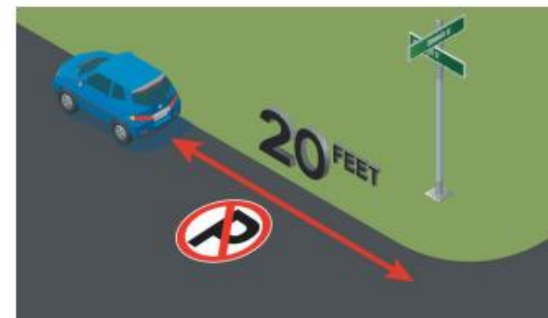
- Opposite another parked car, leaving less than 18' of travel lanes
- Blocking a driveway or parking across from a driveway on the opposite side of the street
- Parking within 20' of an intersection or crosswalk of an intersection
- Parking within 30' of a stop sign
- Parking within 15' of a fire hydrant



NO PARKING within 20 feet from a crosswalk



NO PARKING within 30 feet from a stop sign



NO PARKING within 20 feet from the corner



NO PARKING within 15 feet from a fire hydrant